







(c) Crown Copyright and
database right (2012).
Ordnance Survey (100006084).

The SHLAA is a technical
study. Inclusion of a site does
not allocate land for
development, nor does it mean
that it will obtain planning
permission for housing.

LEGEND

-  Deliverable
-  Developable / SE - Potentially Suitable
-  Not Currently Developable
-  Small Site
-  Unsuitable
-  Settlement Boundary
- C** Development Complete

SHLAA Definitive Sites
ELSWICK

Base Date 31 March 2012



FYLDE BOROUGH COUNCIL

Development Services
Town Hall
St Annes
FY8 1LW

Scale
0 40 80 120 160 200 m

Date : August 2012

