







(c) Crown Copyright and database right (2012).  
Ordnance Survey (100006084).

The SHLAA is a technical study. Inclusion of a site does not allocate land for development, nor does it mean that it will obtain planning permission for housing.

**LEGEND**

-  Deliverable
-  Developable / SE - Potentially Suitable
-  Not Currently Developable
-  Small Site
-  Unsuitable
-  Settlement Boundary
- C** Development Complete

SHLAA Definitive Sites  
WHARLES

Base Date 31 March 2012



FYLDE BOROUGH COUNCIL

Development Services  
Town Hall  
St Annes  
FY8 1LW

Scale  
0 20 40 60 80 100 m

Date : August 2012

