

FYLDE BOROUGH COUNCIL

LYTHAM ST ANNE'S

Royal Lytham St Anne's Golf Course

FYLDE BOROUGH COUNCIL

FYLDE BOROUGH COUNCIL








FYLDE BOROUGH COUNCIL

FYLDE BOROUGH COUNCIL

(c) Crown Copyright and
database right (2012).
Ordnance Survey (100006084).

The SHLAA is a technical
study. Inclusion of a site does
not allocate land for
development, nor does it mean
that it will obtain planning
permission for housing.

LEGEND

-  Deliverable
-  Developable /
SE - Potentially Suitable
-  Not Currently Developable
-  Small Site
-  Unsuitable
-  Settlement Boundary
-  Development Complete

SHLAA Definitive Sites
ST ANNES
(4 of 8)
Base Date 31 March 2012



FYLDE BOROUGH COUNCIL

Development Services
Town Hall
St Annes
FY8 1LW

Scale
0 40 80 120 160 200 m

Date : August 2012

SUNNY BATH
Sand

PARKING LOT

PARKING LOT

PARKING LOT

PARKING LOT

Blue