













Inset Map St Annes Town Centre

Scale
0 25 50 75 100 m



(c) Crown Copyright and database right (2018) Ordnance Survey (100006084)

KEY TO ST ANNES INSET MAP

-  Neighbourhood Development Plan Area Boundary
- Chapter 8: General Development Policies**
-  Settlement Boundary (GD1)
- Chapter 9: The Fylde Economy**
-  Existing Employment Sites (EC1)
-  Town Centre (EC5)
-  Primary Shopping Frontage (EC5)
-  Secondary Shopping Frontage (EC5)
-  Holiday Areas in St Annes (EC7)
- Chapter 10: Provision of Homes in the Fylde**
-  Non-Strategic Housing Sites (H1)
- Chapter 14: Preserving and Enhancing the Natural, Historic and Built Environment**
-  Special Protection Area (ENV2)
-  Sites of Special Scientific Interest (ENV2)
-  Biological Heritage Site (ENV2)
-  Parks and Gardens (ENV3)
-  Semi-Natural Greenspaces (ENV3)
-  Children's Play Areas (ENV3)
-  Local Areas and Local Equipped Areas for Play (ENV3)
-  Youth Provision (ENV3)
-  Cemeteries/Churchyards (ENV3)
-  Conservation Areas (ENV5)
-  Historic Parks and Gardens (ENV5)

